# Kalamunda Trail Map

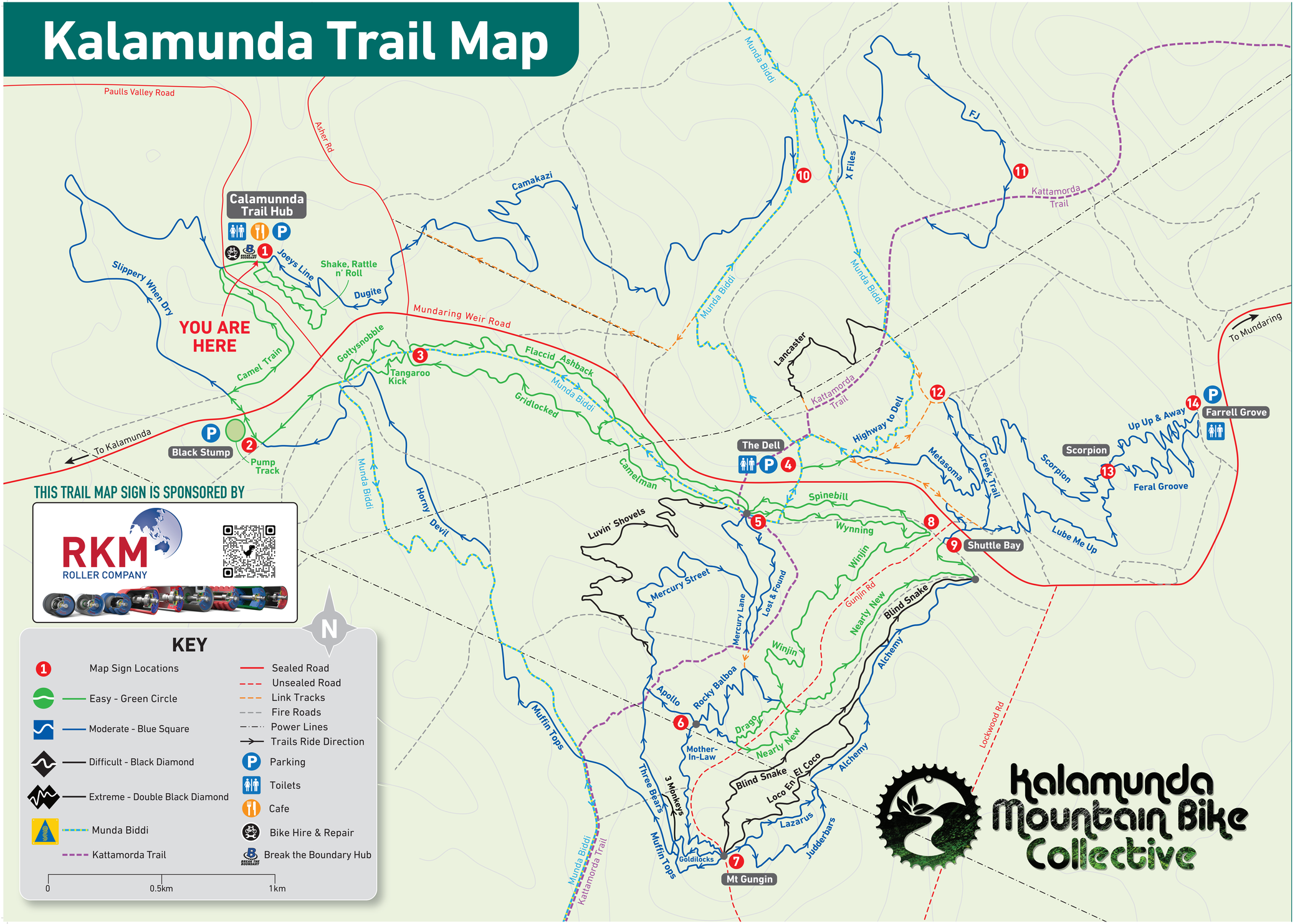


## THIS TRAIL MAP SIGN IS SPONSORED BY

RKM ROLLER COMPANY



## KEY

- Map Sign Locations
- Easy - Green Circle
- Moderate - Blue Square
- Difficult - Black Diamond
- Extreme - Double Black Diamond
- Munda Biddi
- Kattamorda Trail
- Sealed Road
- Unsealed Road
- Link Tracks
- Fire Roads
- Power Lines
- Trails Ride Direction
- Parking
- Toilets
- Cafe
- Bike Hire & Repair
- Break the Boundary Hub

Kalamunda Mountain Bike Collective

WESTCYCLE

## MOUNTAIN BIKE CODE OF CONDUCT

| | | |
|---|---|---|
| Safety | Be prepared. Know yourself, your bike and your way. | Check trail conditions, tell someone your plans or ride with a buddy, take enough water, clothes and first aid. Check your bike, helmet and gear. read the trailhead signs and choose your trail, ride within your skills and abilities. |
| Environment | Respect your trail and the environment. | Follow signage, stay on track and don't take shortcuts, protect wildlife and plants, take rubbish home, prevent spreading dieback, keep your bike and gear clean. |
| Attitude | Make it a good experience. | Share the trail, pass safely and courteously, help others out. |

## Suggested Loops

### Everything from Beginner to Advanced

**Beginners and Kids Loop:** 5 km: 1 - 2 hour
Start at Camel Farm
**1** Laps around the Shake, Rattle 'n Roll Skills Track
**2** Camel Train (up) **3** Laps around Black Stump Pump Track
**4** Tangaroo Kick **5** Gottysnobble
**6** Camel Train (down) *back to Camel Farm.*

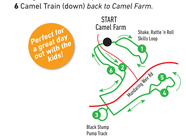


**Easy Cruisy Loop:** 9 km: 1 - 1.5 hour
Start at Black Stump
**1** Green Trail **2** Tangaroo Kick
**3** Flaccid Ashback **4** Gridlocked **5** Munda Biddi **6** Horny Devil

**The Kalamunda Circuit Loop:** 22 km: 2 - 3 hour
Start at Camel Farm
**1** Joeys Line **2** Dugite **3** Camakazi **4** X-Files **5** FJ
**6** Highway to Dell **7** Lost & Found **8** Rocky Balboa
**9** Mother-in-Law **10** Goldilocks
**11** Muffin Tops **12** Horny Devil
**14** Slippery When Dry *back to Camel Farm.*

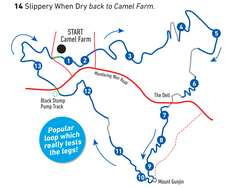


**Dell Loop:** 11 km: 1 - 2 hour
Start at The Dell
**1** Metasoma *(blue)* or Lancaster *(black)* **2** Highway to Dell
**3** Lost & Found **4** Rocky Balboa **5** Mother-in-Law
**6** Goldilocks **7** Three Bears
**8** Mercury Street *back to The Dell.*

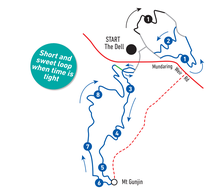


**Farrell Grove Loop:** 11 km: 1.5 - 2 hour
Start at Farrell Grove
**1** Up Up & Away **2** Scorpion **3** Creek Trail
**4** Winjin **5** Drago **6** Mother-in-Law
**7** Judderbars or Lazarus **8** Alchemy
**9** Lube me Up **10** Feral Groove
*back to Farrell Grove.*

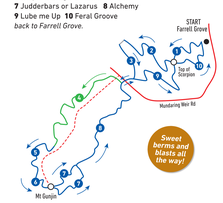


**Three of Spades Loop:** 14 km: 1.5 - 2 hour
Start at The Dell
**1** Lancaster **2** Highway to Dell. **3** Lost & Found
**4** Rocky Balboa **5** Mother-in-Law **6** Blind Snake
**7** Fire Trail **8** Lost & Found **9** Rocky Balboa
**10** Apollo **11** Mercury St *(top section only)*
**12** Lovin' Shovels *back to The Dell.*

## Munda Biddi Trail

Munda Biddi TRAIL WESTERN AUSTRALIA

The Munda Biddi Trail, meaning 'path through the forest' in the local Noongar indigenous language, is a world-class off-road cycle trail which runs from Mundaring to Albany. Approximately 1000 km in length, the Munda Biddi features a variety of experiences from single track to fire road; gentle undulations to steep climbs and descents.

Along the way, there are specially constructed sleeping huts and a number of small towns where you can find accomodation and food. The Munda Biddi is truly one of the world's great cycling adventures.

Find out more at: **www.mundabiddi.org.au**


**BECOME A KMBC TRAIL SPONSOR!**

Support our fantastic trail network and get valuable exposure for your business!

We have thousands of riders traversing the kmbc trails each year.

By sponsoring a trail, you're helping our maintenance program as well as making your brand mtb-friendly!

Sponsored under the Adopt-a-Trail Program

Trails maintained by Kalamunda Mountain Bike Collective


For more information, visit **www.kmbc.org.au**